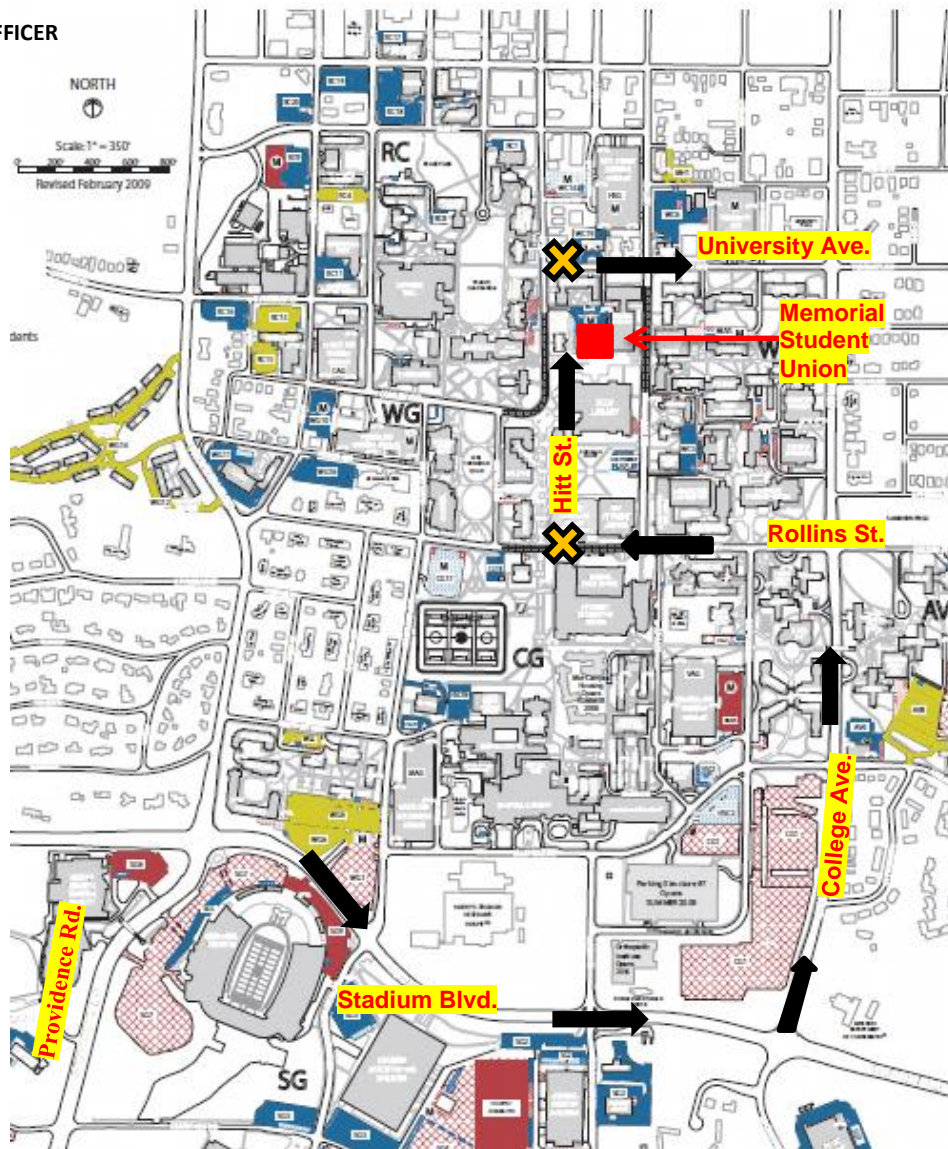


Directions for Unloading and Loading Buses

1. **All** school vehicles must enter Hitt Street from the south and travel north (**one way traffic**).
2. Students will be unloaded on the east side of Hitt Street only (Union side). **During peak unloading/loading times both sides of Hitt Street may be utilized. Please follow the directions given by the University Police Campus Safety Officers.**
3. After unloading students, drivers should park their busses in lot SG4 (Southeast Hearnes) or SG5/AP (Athletic Lot P behind Mizzou Arena) for overflow. Lot SG4 is located southeast of the Hearnes Building and the softball complex. See Bus Parking Map on next page.
4. Drivers should follow map below to get to Hitt Street.
5. At Hitt Street, near the beginning of closed campus, drivers should stop and an officer will validate the Hitt Street Pass.
6. As you park on the east side of Hitt Street you will have **20 minutes for loading**. At the end of this time the bus will have to leave Hitt Street.
7. If students have **not** arrived and your bus must move, an officer at Hitt & University Streets will initial your pass so you may get back in rotation without returning to Lot SG4 or SG5AP.
8. To get back in parking rotation, turn east on University Avenue, south on College Avenue and west on Rollins Street which will bring you back to the officer at Hitt Street.

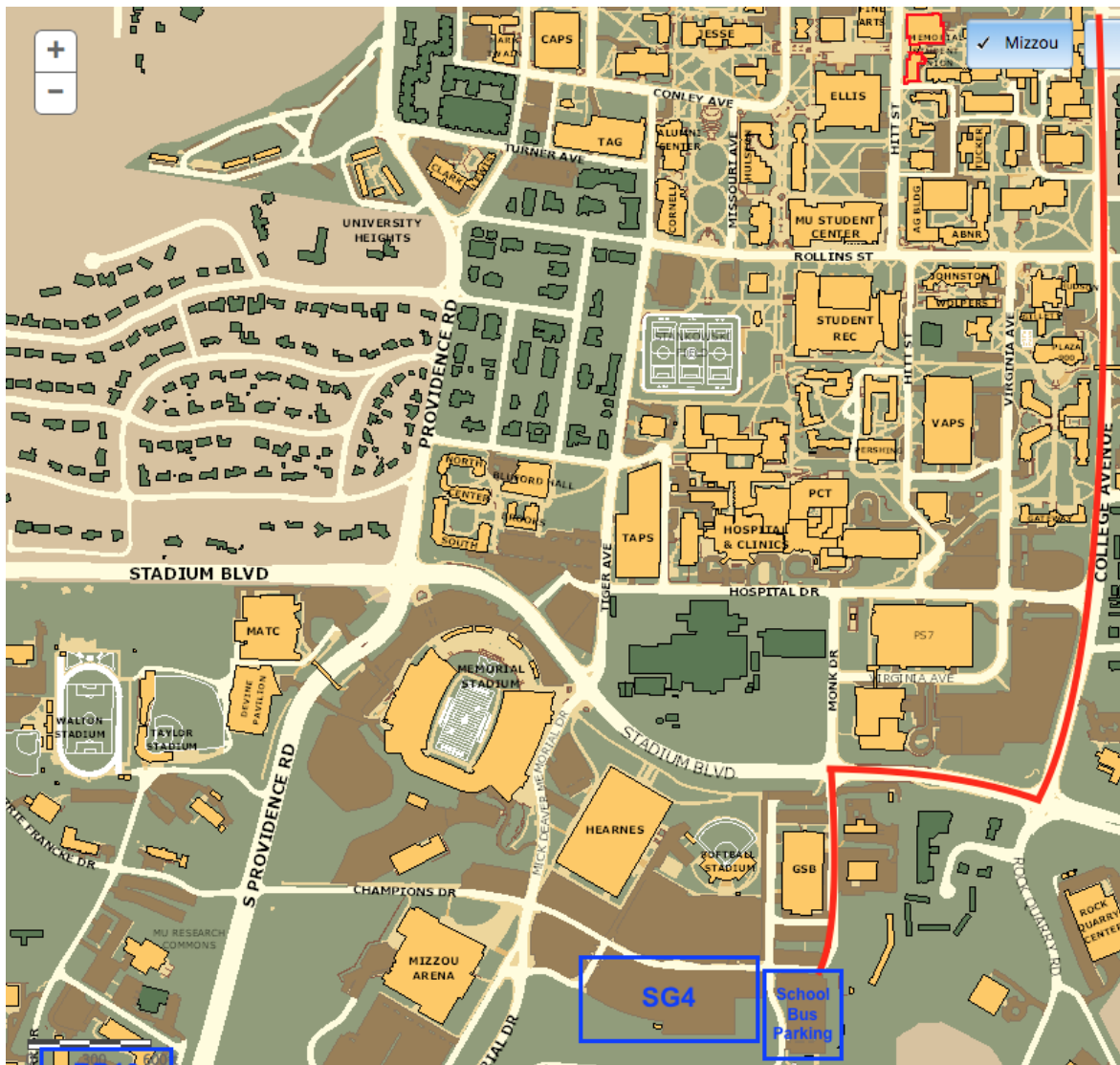
X DESIGNATES OFFICER LOCATIONS

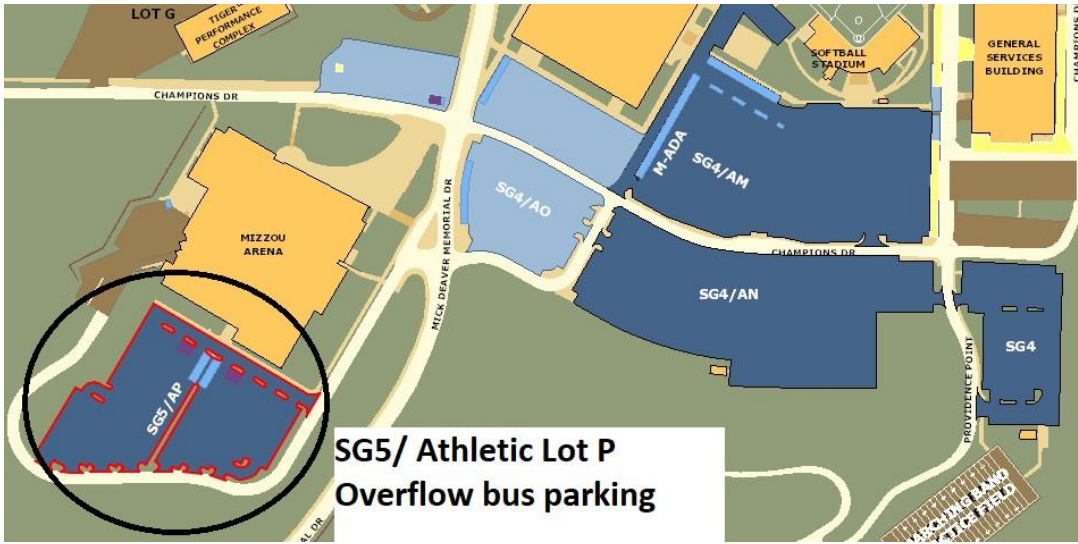


PARKING: UNIVERSITY OF MISSOURI COLUMBIA CAMPUS

Directions for Bus Parking – SG4 & SG5AP Southeast Hearnese Building/Softball Complex & Mizzou Arena

1. After unloading students on Hitt Street in front of Memorial Union, buses will need to proceed north on Hitt Street and turn right onto University Avenue and proceed to College Avenue.
2. Turn right onto College Avenue and proceed to Stadium Blvd. You will turn right onto Stadium Blvd. and proceed to Champions Drive.
3. Turn left on Champions Drive and continue to Lot SG4 and SG5/AP. (See map below)
4. Click on this link <https://parking.missouri.edu/getting-around/> to view the Tiger Line Map to catch a free ride on the shuttle to bring you back to MU Student Center Eastbound. This should place you at the intersection of Rollins and Hitt Street. You will ride the Tiger Line line shuttle back to SG4/SG5AP to get to your bus. The route runs every 10 minutes Monday-Friday. **For Saturday the University has arranged for GoCoMo transportation from SG4 to the corner of University. When parking in SG4 and SG5AP buses should not park horizontally you must pull through 2 spaces.**
5. To return to Hitt Street to pick up students you will turn right onto Stadium Blvd and proceed to College Avenue.
6. Turn left onto College Avenue and proceed to Rollins Street.
7. Turn left onto Rollins Street and proceed to Hitt Street.
8. At the intersection of Hitt Street and Rollins, drivers should stop and an officer will validate the Hitt Street pass.





**SG5/ Athletic Lot P
Overflow bus parking**